

# Journal of Geography and Regional Planning

Volume 9 Number 9 October 2016

ISSN 2070-1845



## ABOUT JGRP

**Journal of Geography and Regional Planning (JGRP)** is a peer reviewed open access journal. The journal is published monthly and covers all areas of the subject.

**Journal of Geography and Regional Planning (JGRP)** is an open access journal that publishes high-quality solicited and unsolicited articles, in all areas of Journal of Geography and Regional Planning such as Geomorphology, relationship between types of settlement and economic growth, Global Positioning System etc. All articles published in JGRP are peer-reviewed.

### Contact Us

**Editorial Office:** [jgrp@academicjournals.org](mailto:jgrp@academicjournals.org)

**Help Desk:** [helpdesk@academicjournals.org](mailto:helpdesk@academicjournals.org)

**Website:** <http://www.academicjournals.org/journal/JGRP>

**Submit manuscript online** <http://ms.academicjournals.me/>

## Editors

**Prof. Prakash Chandra Tiwari,**  
*Department of Geography, Kumaon University,  
Naini Tal,  
Uttarakhand,  
India.*

## Associate Editor

**Prof. Ferreira, João J**  
*University of Beira Interior - Portugal.  
Estrada do Sineiro – polo IV  
Portugal.*

## Editorial Board Members

**Dr. Martin Balej, Ph.D**  
*Department of Development and IT  
Faculty of Science  
J.E. Purkyne University  
Ústí nad Labem,  
Czech Republic.*

**Prof. Nabil Sayed Embabi**  
*Department of Geography  
Faculty of Arts  
Ain Shams University  
Cairo,  
Egypt.*

**Dr. Eugene J. Aniah**  
*Department of Geography and Regional Planning,  
University of Calabar  
Calabar,  
Nigeria.*

**Dr. Christoph Aubrecht**  
*AIT Austrian Institute of Technology  
Foresight & Policy Development Department  
Vienna,  
Austria.*

**Prof. Helai Huang**  
*Urban Transport Research Center  
School of Traffic and Transportation Engineering  
Central South University  
Changsha,  
China.*

**Dr. Rajesh K. Gautam**  
*Department of Anthropology  
Dr. H.S. Gour University  
Sagar (MP)  
India.*

**Dulce Buchala Bicca Rodrigues**  
*Engineering of Sao Carlos School  
University of Sao Paulo  
Brazil,*

**Shaofeng Yuan**  
*Department of Land Resources Management,  
Zhejiang Gongshang University  
China.*

## Editorial Board

**Dr. S. K. Florentine**

*Centre for Environmental Management  
School of Science and Engineering  
University of Ballarat  
Victoria  
Australia.*

**Richard Ingwe**

*Centre for Research & Action on  
Developing Locales, Regions and  
Environment (CRADLE)  
Calabar, Nigeria..*

**Dr. Eze B. Eze**

*Department of Geography and Regional Planning  
University of Calabar  
Calabar,  
Nigeria.*

**Cosmina-Simona Toader**

*Faculty of Farm Management  
Banat's University of Agricultural Sciences and  
Veterinary Medicine  
Timisoara,  
Romania.*

**Ladislaus Chang'a**

*Tanzania Meteorological Agency  
Tanzania.*

**Assoc. Prof. Shan-Zhong Qi**

*College of Population, Resources & Environment  
Shandong Normal University  
Jinan,  
China.*

**Dr. Salman Qureshi**

*Department of Geography,  
Humboldt University of Berlin  
Germany.*

**Panagiotis Zervopoulos**

*Department of Economic and Regional Development  
Panteion University of Athens  
Greece.*

**Dr. Ghassem Habibi Bibalani**

*Islamic Azad University  
Shabestar,  
Iran.*

**Dr Emenike Gladys**

*Department of Geography and Regional Planning  
University of Port Harcourt  
Port Harcourt,  
Nigeria.*

**ARTICLE**

- The geographical distribution of ready mix concrete factories using GIS and assessment of some of its adverse effects in the Gaza Strip** 176  
Odeh Jameel Faleet

*Full Length Research Paper*

# The geographical distribution of ready mix concrete factories using GIS and assessment of some of its adverse effects in the Gaza Strip

Odeh Jameel Faleet

Administrative and Academic Deputy, Al-Quds Open University, Khan Younis, Branch, Gaza Strip, Palestine.

Received 9 May, 2016; Accepted 22 August 2016

Gaza strip have (32) concrete production factories distributed in all Gaza strip governorates, and it's a large number when compared with the geographical area. So, the target population of the study is all concrete production factories in Gaza strip. This study is a massive survey conducted during the period of April to August 2015, and designed to identify the environmental impacts of concrete production factories and its workers and its geographical distribution by using geographical information systems (GIS) in all concrete production Factories in Gaza strip governorates. There are 32 factories and the total number of workers in is 290; as a result, it was concluded that particulate matter concentration from the concrete factories varies widely from 83 to 212  $\mu\text{g}/\text{m}^3$ , with an average particulate matter of 147  $\mu\text{g}/\text{m}^3$ , which is about more than 4 times higher than the particulate matter existing standard of 35  $\mu\text{g}/\text{m}^3$ , so these concentrations can lead to adverse environmental impacts. Geographic distribution of concrete production factories in Gaza Strip was shown by using geographical information system and respiratory tract symptoms reported in this study among the factories workers from emitted particulate matter air pollution were cough, sputum build-up and dyspnea; these symptoms were found to be related to exposure of PM air pollution.

**Key words:** Geographical, concrete factories, geographical information systems (GIS), adverse effects, Gaza Strip.

## INTRODUCTION

### Environmental impact assessment

Environmental impact assessment (EIA) is an assessment of the possible impact (positive or negative) that a project may have on the natural environment. The environmental impact of building products consists of procurement of raw materials, the manufacturing process and also the

use of energy resources during transportation, all of which to some extent are burden to the environment. Environmental burdens of the cement industry consist of limestone quarrying, burning and grinding of clinker. Extraction, excavation, manufacturing and transportation of aggregates and distribution of the final products are elements for EIA of concrete industries (Parrott, 2002;

E-mail: [o\\_faleet@hotmail.com](mailto:o_faleet@hotmail.com).

Author agree that this article remain permanently open access under the terms of the [Creative Commons Attribution License 4.0 International License](https://creativecommons.org/licenses/by/4.0/)

Malhotra, 2004; Vares and Häkkinen, 2002).

### **Concrete production industries**

The concrete industries can make substantial contributions to sustainable developments by creating and adopting technologies that can reduce the emissions of greenhouse gases. The cement and concrete industries could contribute to meeting the goals and objectives of the 1997 Kyoto Protocol (Naik et al. 2003; Liquid Stone (2004); UNFCCC COP9 Report (2004); American Cement Manufactures (2015); Concrete Thinking for a Sustainable Future, 2004).

### **Goals and objectives**

The goal of this research was to identify the environmental impacts of concrete production factories and its geographical distribution by using geographical information systems (GIS). The objectives of this research are as follows:

- 1) To measure the concentration of emitted PM.
- 2) To display a geographical distribution of concrete production factories
- 3) To evaluate and identify air quality, and respiratory health impacts which is related to concrete production factories.

### **Research questions**

The researcher developed the following research questions for his study, and divided them into four questions:

- 1) Is the concentration of PM higher than accepted level and can lead to adverse environmental impacts (air quality and respiratory health impacts)?
- 2) What is the relationship between the geographic distribution of factories and increase in the adverse environmental impacts.
- 3) Is there any significance between concrete production factories and its surrounded air quality?
- 4) What is the relationship between the work of concrete production factories and appearance of respiratory symptoms?

### **Background and literature review**

#### ***Concrete industry in Palestine***

Since September 29th, 2000, as a result of the closure policy on the Palestinian territories, over three million Palestinian have being cut off from the rest of the world,

and forced to be confined to their cities, villages, and refugee camps. In addition to the siege, there is also a deliberate and systematic destruction for some of the basic physical, social and productive infrastructure by the Israeli military forces and the Israeli settlers (Center for National Information, 1999; Palestinian Central Bureau of Statistics, 2000; Palestinian Ministry of National Economy, 2013; Palestinian Ministry of public work, 2005).

### **Environmental impacts of concrete industry**

People in developed and developing countries are spending more and more of their time in various indoor and outdoor environments (Farrow, 1997). Pollution is any addition of matter or energy that degrades the environment for humans and other organisms. Suspended particle matter (SPM) is the term used for a mixture of solid and liquid particles in air. Particle matter (PM) can be released from diverse sources ranging from anthropogenic to natural sources such as industries, volcanoes, crushing, grinding, etc. It can also be formed by chemical transformation of gaseous emissions (Fenger, 1999).

Air pollution is one of the major problems facing the world as a whole, whether developed countries or developing countries. Palestine is facing the problem of air pollution, both in the West Bank or Gaza Strip (Karaeen, 2010).

#### ***PM emission effects***

PM also known as particle pollution, is a complex mixture of extremely small particles and liquid droplets. Particle pollution is made up of a number of components, including acids (such as nitrates and sulfates), organic chemicals, metals, soil or dust particles (EPA, 2007).

#### ***Respiratory health effects***

The health impact of PM is known since a long time. London smog episodes (1952, 1962), confirmed the harmful effects of PM on variety of pulmonary disorders, including mortality (Faith and Atkinson, 1972). PM is the most important pollutant in terms of adverse effect on human health and has shown the strongest association with premature mortality and morbidity (Fierro, 2000). Till date, a number of epidemiological studies have also established the morbidity and mortality impact of PM, especially with respirable suspended particulate matter (RSPM) and fine PM (Dohan and Neill, 1960; Gross, 1961).

The most prevalent pulmonary disorder is asthma in which the target tissues are the walls of the bronchi and bronchioles. Further, PM has been associated with a variety of other adverse health effects (EPA, 2009).



## METHODOLOGY

The researcher here measured the concentration of PM of dust from concrete production factories during work, and evaluates the environmental impacts (air quality and respiratory health impacts) that have occurred as a result to geographical distribution of concrete production factories.

### Study design

#### *Massive survey design*

A massive survey was designed to identify the impacts of concrete production factories and its geographical distribution by using GIS. Three main purposes of research are to describe, explain, and validate findings. Description emerges following creative exploration, and serves to organize the findings in order to fit them with explanations, and then test or validate those explanations (Borg and Gall, 1989; Krathwohl, 1993).

### Target population

Gaza Strip has (32) concrete production factories and it is a large number when compared with the geographical area, distributed in all Gaza Strip governorates. So, the target population of the study is all concrete production factories in Gaza Strip. Each of the concrete production factories has almost 9 workers as they have worked in the concrete production and exposed to dust without protective devices; male, their age is 15 to 50 years, with no past medical history.

### Sample size

All concrete production factories in Gaza Strip governorates are included in the current study. There are 32 factories and the total number of workers is 290.

### Sitting of study

The study was conducted from April to August 2015 on all concrete production factories, at Gaza Governorates, Palestine.

### Data collection

Data was collected in April and June, 2015. By using structured questionnaire, PM was measured through HAL-HPC300 handheld optical particle counter in each factory in the surrounding area. Both verbal and written consent was obtained from each individual included in the study.

### Instruments and techniques

All individuals included in the study were subjected to the following procedures

#### *Questionnaire*

Large number of researchers maintained that a questionnaire is the best method of collecting data especially if the survey strategy is used (Saunders et al., 2007). Each individual filled out the questionnaire with the researcher, it included the following: Personal data (age, birth date, qualification, marital status, number of children, if any, detailed occupational history of the present occupation; exposure to PM and duration, also the previous

occupation (exposure and duration), Life style and smoking habits (type, number per day and duration), respiratory symptoms (cough, sputum buildup, and dyspnea).

#### *Techniques*

The researcher measured the concentration of PM pollution during factory work and devices used which are borrowed from the Islamic University and examined the respiratory health effects resulting from their work in these factories.

Permission approval took from each worker before starting the study, and they signed a consent form that they agree to participate in the study.

### **Geographical distribution of concrete factories by geographical information systems (GIS)**

In this section, the researcher will display details about the concrete factories according to governorates which were studied:

#### **Northern governorate**

##### *Foreword*

Figure 1 shows that northern governorate is one of the five governorates of Palestine in the Gaza Strip which is administered by Palestine, 270,245 (7.2% of the Palestinian population) with 40,262 households in 2007 (Palestinian Central Bureau of Statistics, 2007).

#### ***General details of the concrete factories in the northern governorate***

Northern governorate has 9 concrete factories distributed on all areas of the governorate. More than half of these factories are located nearly from populated areas, each factory space ranging from 7 to 9 acres, also there are factories with 2 to 3 cement stores. In addition, each factory has from 2 to 3 silos.

#### **Gaza Governorate**

##### *Foreword*

Figure 2 shows that Gaza governorate is the second of the five governorates of Palestine in the Gaza Strip, the Governorate has a population of 505,700 (Palestinian Central Bureau of Statistics, 2007).

#### ***General details of the concrete factories in Gaza governorate***

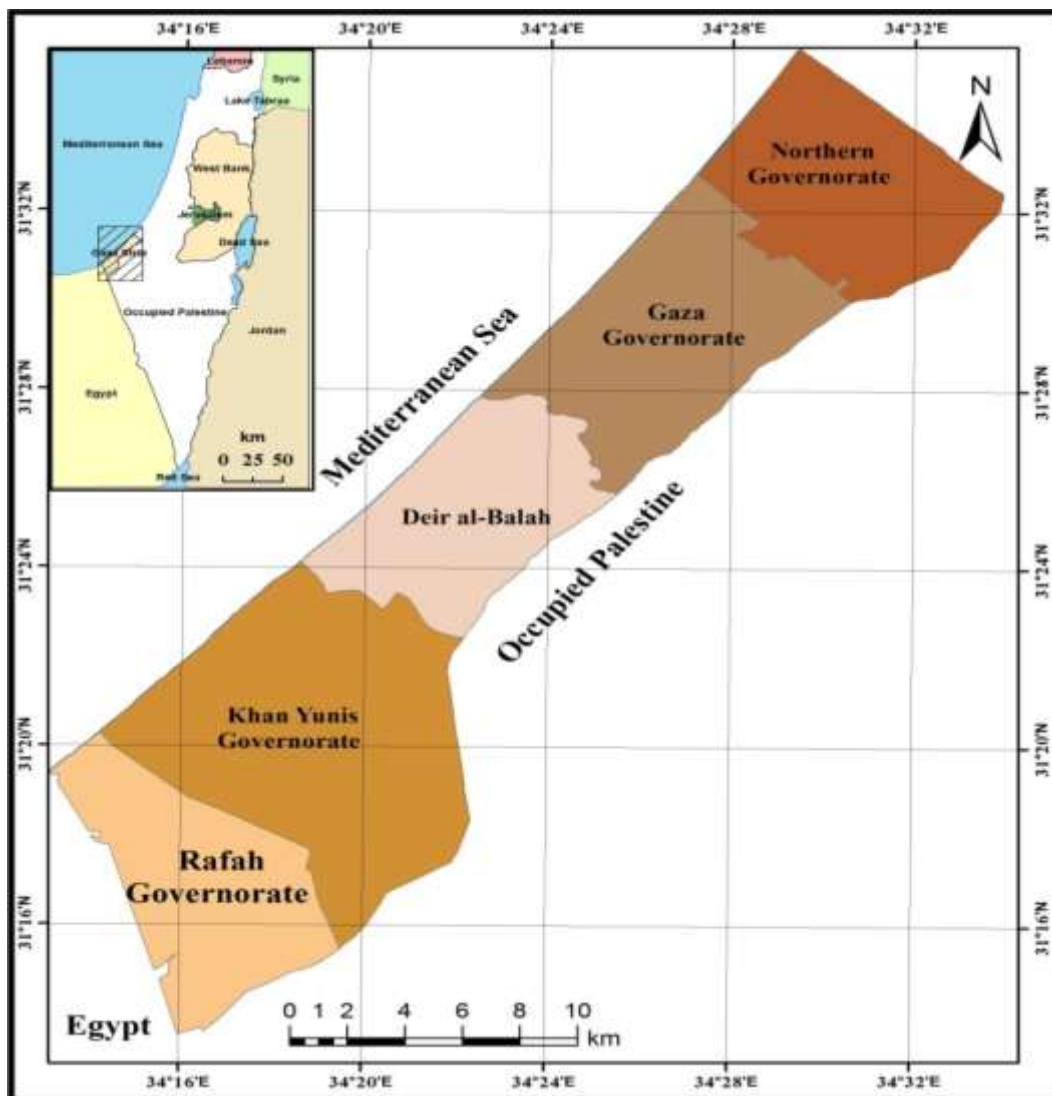
Gaza governorate has six concrete factories distributed on all areas of the governorate. Most of these factories are located far from the populated areas, each factory space range from 6 to 9 acres; also, there are factories with 1 to 3 cement stores. In addition, each factory has 2 to 4 silos.

#### **Middle governorate**

##### *Foreword*

Figure 2 shows that middle governorate is the third of the five





**Figure 1.** Gaza Strip governorates displayed through Geographical information systems.  
Source: Researcher.

governorates of Palestine in the Gaza Strip. The governorate had a population of 205,414 in 2007 (Palestinian Central Bureau of Statistics, 2014).

**General details of the concrete factories in middle governorate**

Middle governorate has eight concrete factories distributed in all its areas. Most of these factories are located nearly from populated areas, each factory space range from 6 to 7 acres; also, there are factories with 1 to 2 cement stores. In addition, each factory has from 1 to 2 silos.

**Khan Younis Governorate**

**Foreword**

Figure 2 shows that Khanyounis governorate is the fourth of the five governorates of Palestine in the Gaza Strip, the governorate

had a population of 280,000 in 2007. Its land area is 69.61% urban, 12.8% rural and 17.57% comprising the Khan Younis refugee camp (Palestinian Central Bureau of Statistics, 2007).

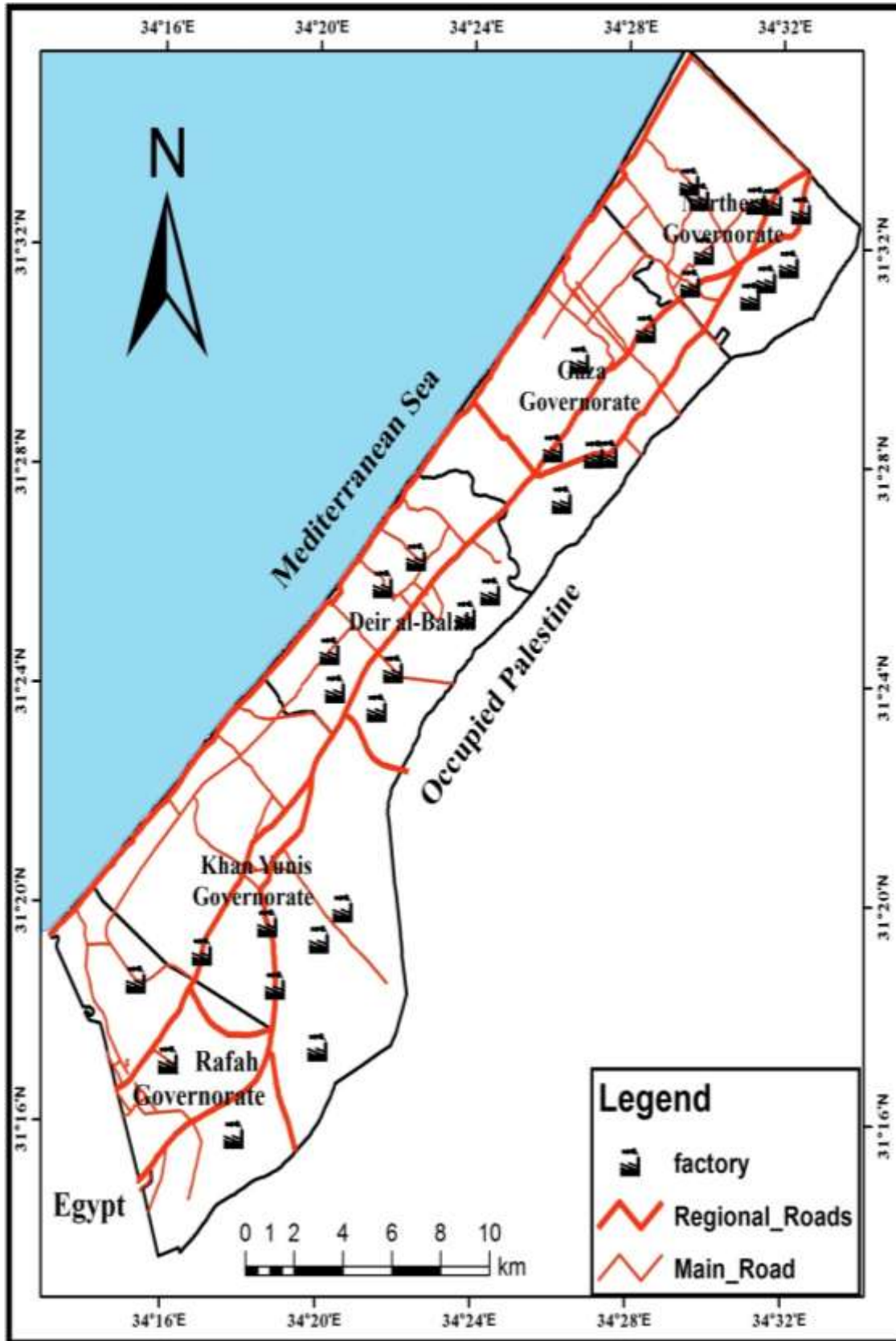
**General details of the concrete factories in Khan Younis governorate**

Khan Younis governorate has 6 concrete factories distributed in all its areas. More than half of these factories are located nearly from populated areas, each factory space range from 5 to 8 acres, also, there are factories with 1 to 2 cement stores.

**Rafah Governorate**

**Foreword**

Figure 2 shows that Rafah governorate is the fifth of the five governorates of Palestine in the Gaza Strip, the governorate



**Figure 2.** Geographical distribution of concrete factories in Gaza Strip governorates through geographical information systems. Source: Researcher.

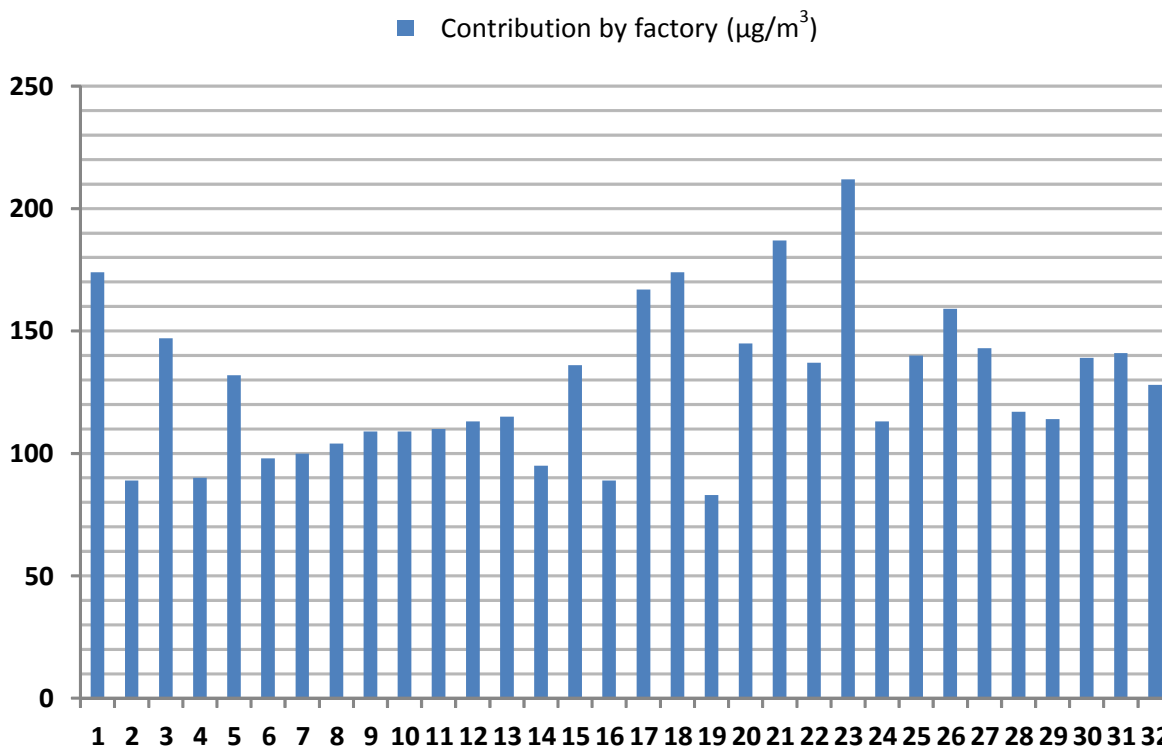


Figure 3. Concentrations of PM emitted from concrete factories and the average of these concentrations.

had a population of 171,363.

**General details of the concrete factories in Rafah governorate**

Rafah governorate has 3 concrete factories distributed in all its areas. Most of these factories are located nearly from populated areas, each factory space range from 7 to 8 acres. Also, there are factories with 2 to 4 cement stores. In addition, each factory has 1 to 3 silos.

**Process description**

Raw material consists of prefabricated cement concrete, water, gravel (sand-gravel-broken) stones, chemicals and mineral materials. Cement mixture with which occur to form cement paste always thicken and harden from time to time and are linked to granulated gravel (sand, gravel, broken stone) and stick.

**Protective techniques and suppression systems**

All the factories do not use any type of the protection techniques for workers or population who are in the neighboring area, and does not use any techniques or system to reduce the existing dust and PMs.

**RESULTS AND DISCUSSION**

This section presents the results and interpretations of the data gathered by the researcher, statistical treatment

and data analysis. The goal of this paper is to identify the environmental impacts of concrete production factories and the geographical distribution by using GIS.

The target population of the study is all concrete production factories in Gaza Strip. Each of these factories has about 9 workers, as they have worked in a concrete factory and continuously exposed to dust without using any protective devices, and the exposed workers were male, their age ranged from 15-50 years, and does not have any past medical history.

**Air quality impacts**

**PM air pollution**

Is the concentration of PM higher than accepted level and can lead to adverse environmental impacts (air quality, and respiratory health impacts)?

The above data in chart Figure 3 reveals that the emission of PM by the concrete production factories varies widely from 83 to 212 µg/m<sup>3</sup>, with an average PM of 147 µg/m<sup>3</sup>, which is about more than 4 times higher than the PM existing standard of 35 µg/m<sup>3</sup> (EPA, 2012).

**Respiratory health impacts**

Is there any significant between the work of concrete

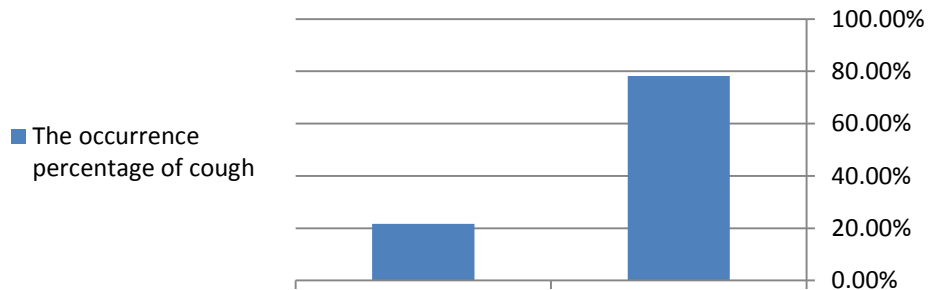


Figure 4. The occurrence percentage of cough.

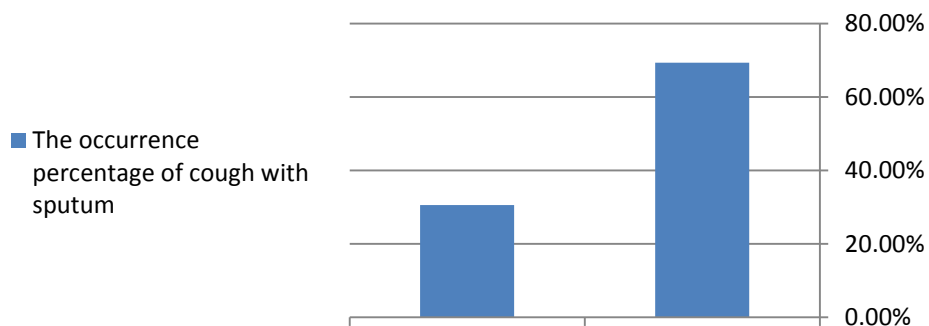


Figure 5. The occurrence percentage of cough with sputum.

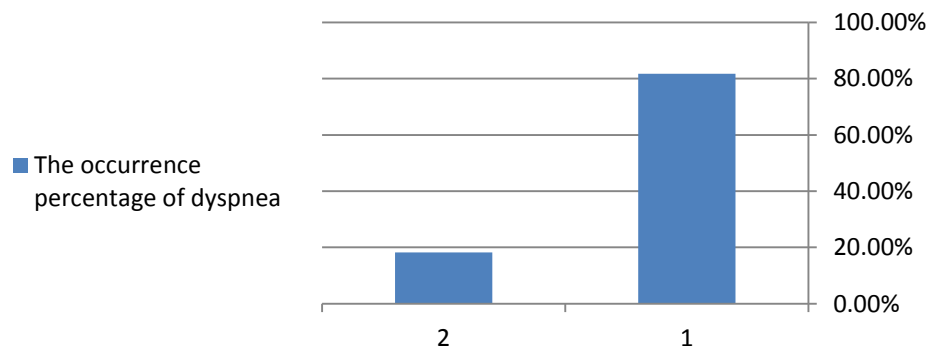


Figure 6. The occurrence percentage of dyspnea.

production factories and appearance of respiratory symptoms?

## DISCUSSION

The goal of this paper is to identify the environmental impacts of concrete production on factories and the geographical distribution by using GIS.

The target population of the study is all concrete production factories in Gaza strip. Each of these factories has about 9 workers, as they have worked in a concrete

factory and continuously exposed to dust without using any protective devices, and the exposed workers were male, their age ranged from 15-50 years, and does not have any past medical history.

## PM monitoring in the concrete production Factories

PM emission monitoring was carried out in 32 concrete factories with objective to generate information on the existing level of the PM emissions from uncontrolled operations, which could form a baseline data for future

comparison after incorporation of the controlled protective measures.

Data in Figure 3 reveals that the emission of PM by the concrete production factories varies widely from 83 to 212  $\mu\text{g}/\text{m}^3$ , with an average PM from 147  $\mu\text{g}/\text{m}^3$ , which is about more than 4 times higher than the PM existing standard of 35  $\mu\text{g}/\text{m}^3$  (EPA, 2012).

This is primarily due to inoperative suppression system and inadequate control. The high PM concentrations in cement plants (Parrott, 2002, EPA, 2009; Krathwohl, 1993) is primarily due to working process, height of the cement silos from the surface greater than others, and non-use of water to reduce dust emissions which lead to more emitted PM.

These high concentrations call for stricter measures to be enforced on factories and control guidelines and systems should be applied.

### **The relationship between the work in concrete production factories and appearance of respiratory symptoms**

Significant and positive relationship is observed between PM air pollution exposure and appearance of respiratory system symptom (cough, sputum build-up and dyspnea). Figure 4 shows that 78.2% of the workers suffer from cough.

Figure 5 shows that the occurrence percentage of sputum buildup among workers is 69.3%. Figure 6 shows the occurrence percentage of dyspnea among workers is 81.7% of the workers suffering from dyspnea, but 18.3% of the workers not suffer from dyspnea. The distribution of respiratory system symptoms was statistically descriptive among workers for cough, sputum buildup and dyspnea.

The results of the acute respiratory symptom scores are in agreement with data reported by Mwaiselage et al. (2013) that found a high prevalence of shortness of breath, stuffy nose and sneezing among exposed cement factory workers (Mwaiselage et al., 2014; 2004). The statistical strength of these relationships are in line with review carried out by Mariamma in 2012 (Mariamma et al., 2012). It was observed that occupational respiratory diseases are usually caused by extended exposure to irritating or toxic substances that may cause acute or chronic respiratory ailments.

Indeed, Short and Petsonk (1996) findings with similar descriptive strength for the relationships found that high concentration and/or prolonged inhalation of cement dust in cement industry workers can provoke clinical symptoms and inflammatory response that may result in functional and structural abnormalities (Zelege et al., 2013; Atkinson et al., 1999; Short and Petsonk, 1996).

In summary, these results are consistent with the results of studies that have mentioned positive and significant relationship between exposure of concrete factories PM air pollution and appearance of respiratory system

symptom (cough, sputum build-up and dyspnea).

### **Conclusions**

From the results, it can be concluded that:

- 1) PM concentration emitted from the concrete factories varies widely from 83 to 212  $\mu\text{g}/\text{m}^3$ , with an average PM of 147  $\mu\text{g}/\text{m}^3$ , which is more than 4 times higher than the PM existing standard of 35  $\mu\text{g}/\text{m}^3$ , so these concentrations can lead to adverse environmental impacts.
- 2) Geographic distribution of concrete production factories in Gaza Strip displayed by using geographical information system.
- 3) Respiratory symptoms reported among workers were cough, dyspnea and sputum build-up, these symptoms were found to be related to exposure of PM air pollution.

### **RECOMMENDATIONS**

According to the results obtained from the present study, the following recommendations should be followed to reduce the concentrations on PM emission to accepted levels, and reduce the respiratory hazards related to PM air pollution exposure:

- 1) Workers should be oriented of PM hazardous effects on health and enforced them to use the protective clothing and equipment.
- 2) Apply environmental control techniques of PM emissions in all factories.
- 3) Give advice on current and future levels of PM, trends, sources and characteristics of air pollutants.
- 4) Use of continuous emissions monitoring and environmental and geographical management systems.
- 5) Finally, this research could be repeated in the future with larger population size and longer time of exposure, and more broadly geographical distribution, which would allow a more in-depth analysis.

### **Conflict of Interests**

The authors have not declared any conflict of interests.

### **REFERENCES**

- American cement Manufactures (2015). "Cement & Concrete Basics" <http://www.cement.org/cement-concrete-basics>.
- Atkinson R, Bremner S, Anderson H, Strachan D, Bland JM (1999). "Short- term Association between Emergency Hospital Admissions for Respiratory and Cardiovascular Disease and Outdoor Air Pollution in London". *Arch Environ Health* 54(6):399-411.
- Borg WR, Gall MD (1989). Educational research. New York: Longman.
- Borg WR, Gall MD (1989). Educational research. New York: Longman.
- Concrete Thinking for a Sustainable Future (2004). Cement Association

- Of <http://www.cement.ca/cement.nsf/internetE/28BAAE6AB42AB69C852567B60056B657?opendocument>, May.
- Dohan FC, Neill A (1960). Air pollutants and incidence of respiratory disease. *Arch. Environ. Health* 3:27-31.
- Environmental Protection Agency (EPA) (2007). Particle Matter (PM) Research.: ([http://www.epa.gov/airsceince/quick\\_finder/particulate-matter.htm](http://www.epa.gov/airsceince/quick_finder/particulate-matter.htm)) .
- Environmental Protection Agency (EPA) (2009). Particle Matter (PM) Health and Environment Research.: (<http://www.epa.gov/air/particlepollution/health.html>).
- Environmental Protection Agency (EPA) (2012) - Particle Matter (PM) Research: ([http://www.epa.gov/airsceince/PM10/existing\\_standard.htm](http://www.epa.gov/airsceince/PM10/existing_standard.htm)).
- Faith WL, Atkinson AA (1972). *Air Pollution*. 2nd edition, John Wiley & Sons, Inc.
- Farrow A (1997). Time spent in the home by different family members. *J. Environ. Technol.* 18:605-614.
- Fenger J (1999). Urban air quality. *Atmos. Environ.* 33:4877-4900.
- Fierro M (2000). PM. Pima County Department of Environmental Quality & EPA, USA.
- Gross J (1961). Impact of PM. *The Lancet*, 215: 136-138.
- Karaeen M (2010). Air Pollution in Palestine. *Palestine articles, Palestine, birzeit* 4:1-2.
- Krathwohl DR (1993). *Methods of educational and social science research: An integrated approach*. New York: Longman.
- Krathwohl DR (1993). *Methods of educational and social science research: An integrated approach*. New York: Longman.
- Liquid Stone (2004). *New Architecture in Concrete*, National Building Museum, Washington, D.C.
- Malhotra VM (2004). Role of Supplementary Cementing Materials and Superplasticizers in Reducing Greenhouse Gas Emissions, Proceedings of ICFRC International Conference on Fiber Composites, High-Performance Concrete, and Smart Materials, Chennai, India pp. 489-499.
- Mariammal T, Amutha A, Sornaraj R (2012). "Occupation Influenced Physical Illness Observed Among the Teachers of Thoothukudi Town", Research Department of Zoology, Kamaraj College, Thoothukudi – 628 003, India.
- Mark S, Philip L, Adrian T (2007). *Research Methods for Business Students*. 4th edition. Prentice Hall, Harlow.
- Mwaiselage J, Bratveit M, Moen B, Mashalla Y (2004). "Cement dust exposure and ventilatory function impairment": An exposure-response study. *J. Occup. Environ. Med.* 46:658-667.
- Mwaiselage J, Moen B, Bråtveit M (2013). "Acute respiratory health effects among cement factory workers in Tanzania": an evaluation of a simple health surveillance tools. *Int. Arch. Occup. Environ. Health.* 79:49-56.
- Naik TR, Kraus RN, Ramme BW, Siddque R (2003). Long-Term Performance of High-Volume Fly Ash Concrete Pavements, *ACI Materials Journal.* 100(2):150-155.
- Palestinian Central Bureau of Statistics (2000). The average prices of different building materials.
- Palestinian Central Bureau of Statistics (2007). Accessed Annually report, Palestine.
- Palestinian Central Bureau of Statistics (2007). Accessed Annually report of Khan Younis Governorate Small Area Populations, Palestine.
- Palestinian Central Bureau of Statistics (2014). Accessed Annually report of General Census of Population, and Housing, Palestine.
- Palestinian Central Bureau of Statistics [http://www.pcbs.gov.ps/Portals/\\_pcbs/populati/pop16.aspx](http://www.pcbs.gov.ps/Portals/_pcbs/populati/pop16.aspx)
- Palestinian Ministry of National Economy (2013). *Concrete Plants Distribution in Palestine, January 2013-2015*.
- Palestinian Ministry of public work (2005). "Concrete Plants Distribution in Palestine, West bank".
- Parrott L (2002). "Cement, Concrete & Sustainability", *Progress of the UK Cement and Concrete Industry Towards Sustainability*.
- Short S, Petsonk EL (1996). "Non-fibrous inorganic dusts". In: Philip Harber, Marc B Schenker and John R Balmes. "Occupational and environmental respiratory disease". London. Mosby P 356.
- UNFCCC (2004). COP9 Report, Delivering the Kyoto Baby, REFOCUS, International Renewable Energy Magazine, Kidlington, Oxford, UK, Jan/Feb., pp.52-53.
- Vares S, Häkkinen T (2002). "Environmental burdens of concrete and concrete products", Technical Research Centre of Finland.
- Zelege ZK, Moen BE, Bråtveit M (2011). "Lung function reduction and chronic respiratory symptoms among workers in the cement industry": a follow up study. *BMC Pulm Med.* 11:50.

#### CITATION

Center for National Information (Palestine databank) Reports 1999, 2000, 2001.





# Journal of Geography and Regional Planning

## Related Journals Published by Academic Journals

- Journal of Economics and International Finance
- Journal of Hospitality Management and Tourism
- International Journal of Sociology and Anthropology
- Journal of Public Administration and Policy Research
- African Journal of Marketing Management

**academicJournals**